

- NOTES:
- PROPOSED SEWER DESIGN SHOWN IS BASED UPON A DRAWING TITLED "EFFLUENT DISPOSAL SYSTEM DESIGN PLAN," PREPARED BY EDWARD N. HERBERT ASSOCIATES, INC., DATED NOVEMBER 13, 2018. THE DESIGN WAS REVIEWED AND APPROVED BY THE NEW HAMPSHIRE DEPARTMENT OF ENVIRONMENTAL SERVICES WATER DIVISION (WCA20181006), DATED 1/10/2018. MINOR MODIFICATIONS TO THE LOCATIONS OF SEWER INFRASTRUCTURE HAVE BEEN MADE TO ACCOMMODATE THE PROPOSED BUILDING ADDITIONS. ADDITIONAL DESIGN CONSIDERATIONS FOR THIS ADJUSTMENT AND ASSOCIATED INFRASTRUCTURE (SEPTIC TANKS, PUMP CHAMBERS) ARE CURRENTLY BEING PREPARED AND WILL BE INCLUDED AS A SEPARATE SET OF DOCUMENTS.
 - IN LOCATIONS WHERE NEW UTILITIES ARE ROUTED FROM THE COURTYARD TO THE EXTERIOR SCHOOL BUILDING, CONTRACTOR SHALL UTILIZE DUCTILE IRON PIPING FOR BOTH STORM AND SEWER UTILITIES TO A MINIMUM OF FIVE (5) FEET BEYOND THE BUILDING FOUNDATION ELEMENTS.
 - EXISTING GAS LINE SHOWN ON THESE PLANS IS BASED UPON A DOCUMENT PROVIDED TO HARRIMAN BY LIBERTY UTILITIES. THE REPRESENTATION OF THE EXISTING GAS LINE IS APPROXIMATE. CONTRACTOR SHALL CONDUCT DUE DILIGENCE TO LOCATE THE EXISTING GAS LINE AND RELOCATE THE LINE OUTSIDE OF THE NEW BUILDING FOOTPRINT IF NECESSARY. ACTUAL DIMENSIONS FOR RELOCATED PIPE MAY VARY FROM WHAT IS REPRESENTED ON THIS SHEET.
 - AN ALTERATION OF TERRAIN PERMIT APPLICATION HAS BEEN SUBMITTED TO NEW HAMPSHIRE DEPARTMENT OF ENVIRONMENTAL SERVICES (NHDES) PENDING REVIEW OF THE APPLICATION AND ASSOCIATED POTENTIAL DISCUSSIONS WITH NHDES. THE STORMWATER DESIGN AS SHOWN MAY BE MODIFIED.

PMMS Phase I - July to August 27, 2021

- Construction Lay down Area Top Soil Removed
- Temporary Gravel Access Road Construction & Food Service
- Existing Paved area or New Pavement to Base Paving
- Temporary Construction Fencing
- Jersey Barriers



AUBURN BOSTON PORTLAND PORTSMOUTH

SAU 28
PELHAM MEMORIAL
MIDDLE SCHOOL
PHASED RENOVATIONS
AND ADDITIONS

PELHAM, NEW HAMPSHIRE

Harriman Project No. 18624

Key Plan

Proj North

1 inch = 20 feet

GRAPHIC SCALE

1 inch = 20 feet

PRICING SET
MAY 19, 2021

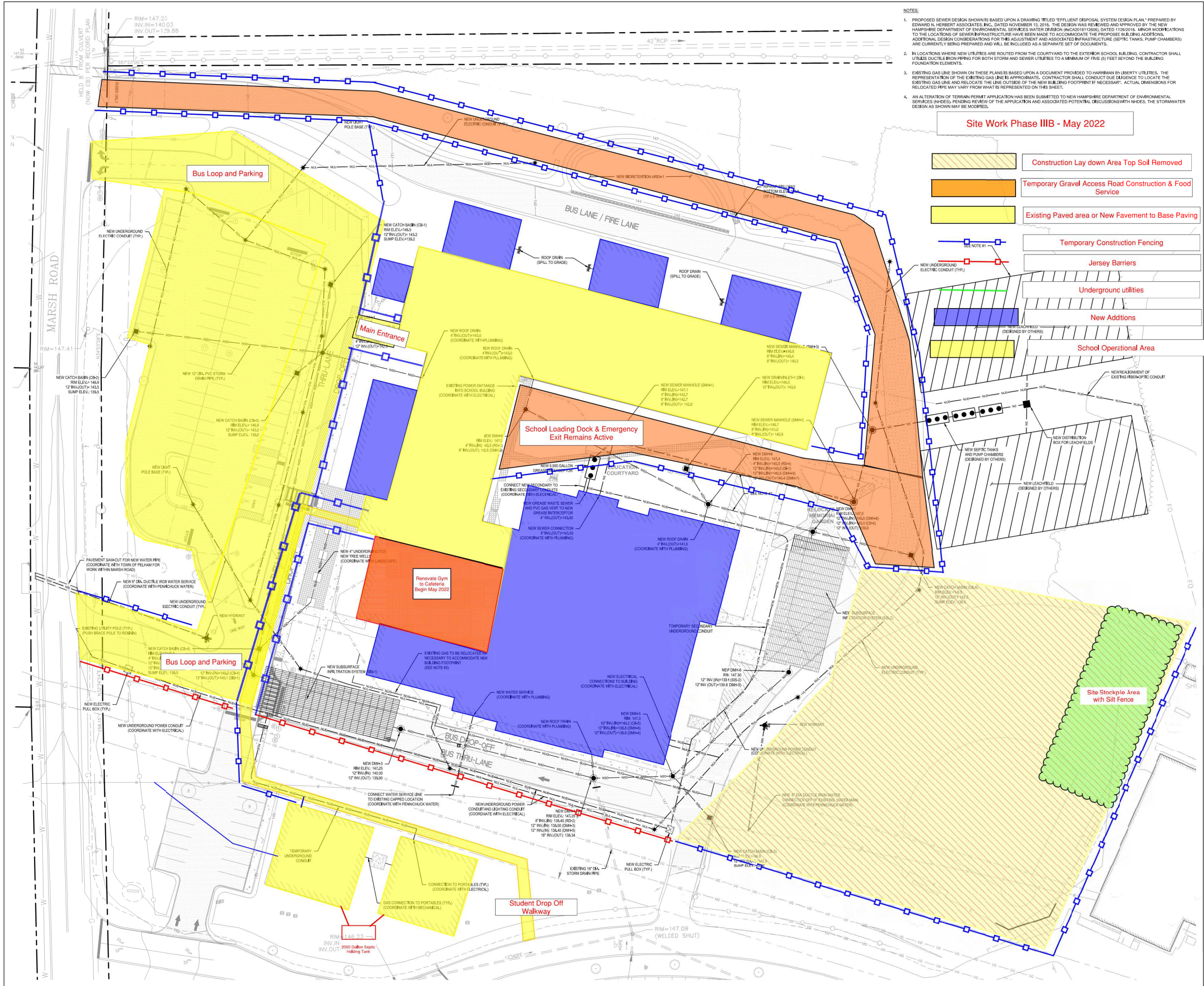
Rev Date Revision Description

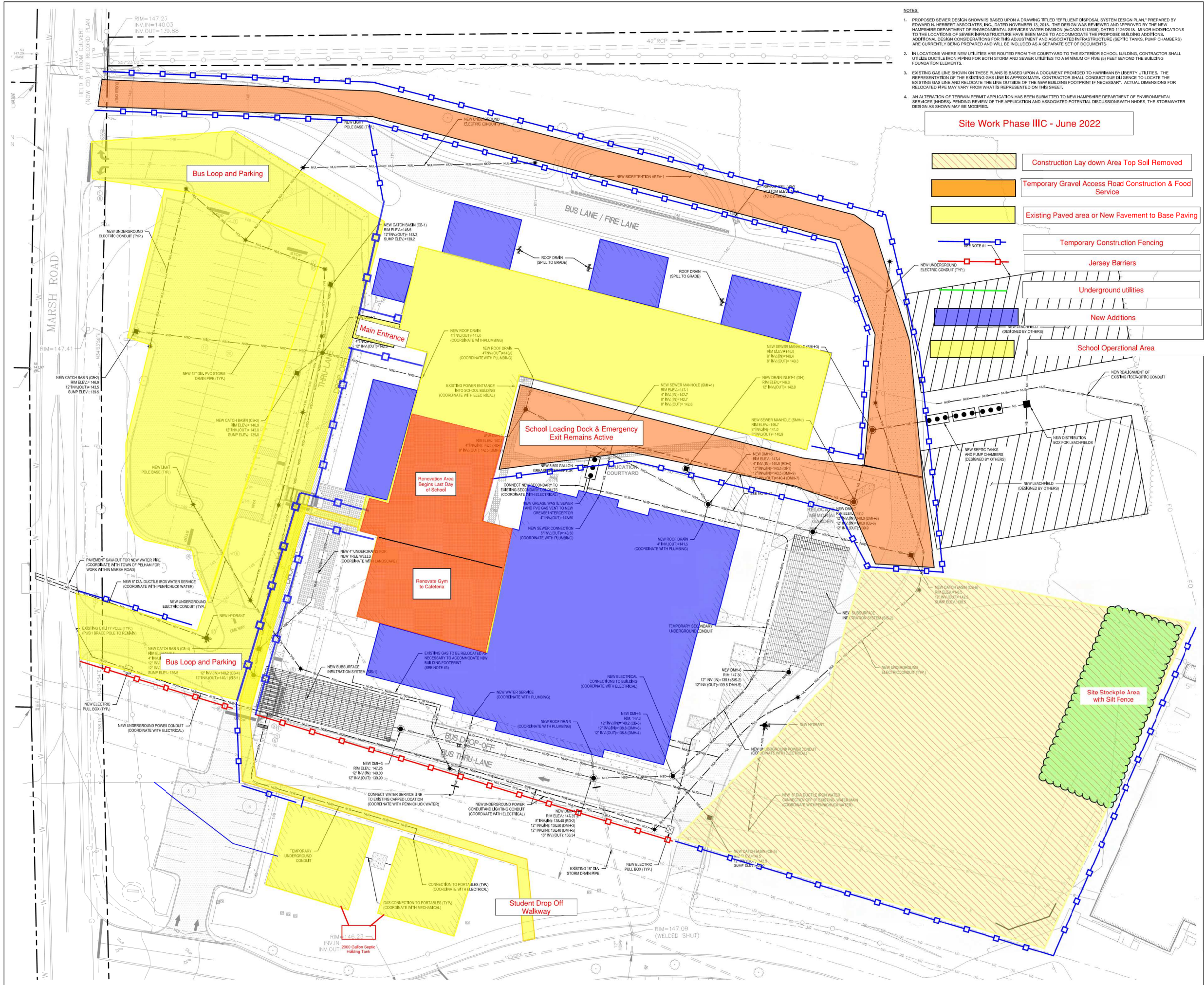
PRELIMINARY
NOT FOR
CONSTRUCTION

1" = 20' - 0"

SITE UTILITY PLAN

C40-1





- NOTES:
- PROPOSED SEWER DESIGN SHOWN IS BASED UPON A DRAWING TITLED "EFFLUENT DISPOSAL SYSTEM DESIGN PLAN" PREPARED BY EDWARD N. HERBERT ASSOCIATES, INC., DATED NOVEMBER 13, 2018. THE DESIGN WAS REVIEWED AND APPROVED BY THE NEW HAMPSHIRE DEPARTMENT OF ENVIRONMENTAL SERVICES WATER DIVISION (WAD) ON 10/20/2018. MAJOR MODIFICATIONS TO THE LOCATIONS OF SEWER INFRASTRUCTURE HAVE BEEN MADE TO ACCOMMODATE THE PROPOSED BUILDING ADDITIONS. ADDITIONAL DESIGN CONSIDERATIONS FOR THIS ADJUSTMENT AND ASSOCIATED INFRASTRUCTURE (SEPTIC TANKS, PUMP CHAMBERS) ARE CURRENTLY BEING PREPARED AND WILL BE INCLUDED AS A SEPARATE SET OF DOCUMENTS.
 - IN LOCATIONS WHERE NEW UTILITIES ARE ROUTED FROM THE COURTYARD TO THE EXTERIOR SCHOOL BUILDING, CONTRACTOR SHALL UTILIZE DUCTILE IRON PIPING FOR BOTH STORM AND SEWER UTILITIES TO A MINIMUM OF FIVE (5) FEET BEYOND THE BUILDING FOUNDATION ELEMENTS.
 - EXISTING GAS LINE SHOWN ON THESE PLANS IS BASED UPON A DOCUMENT PROVIDED TO HARRIMAN BY LIBERTY UTILITIES. THE REPRESENTATION OF THE EXISTING GAS LINE IS APPROXIMATE. CONTRACTOR SHALL CONDUCT DUE DILIGENCE TO LOCATE THE EXISTING GAS LINE AND RELOCATE THE LINE OUTSIDE OF THE NEW BUILDING FOOTPRINT IF NECESSARY. ACTUAL DIMENSIONS FOR RELOCATED PIPE MAY VARY FROM WHAT IS REPRESENTED ON THIS SHEET.
 - AN ALTERATION OF TERRAIN PERMIT APPLICATION HAS BEEN SUBMITTED TO NEW HAMPSHIRE DEPARTMENT OF ENVIRONMENTAL SERVICES (NHDES) PENDING REVIEW OF THE APPLICATION AND ASSOCIATED POTENTIAL DISCUSSIONS WITH NHDES. THE STORMWATER DESIGN AS SHOWN MAY BE MODIFIED.

Site Work Phase IIIC - June 2022

- Construction Lay down Area Top Soil Removed
- Temporary Gravel Access Road Construction & Food Service
- Existing Paved area or New Pavement to Base Paving
- Temporary Construction Fencing
- Jersey Barriers
- Underground utilities
- New Additions
- School Operational Area



HARRIMAN

AUBURN BOSTON PORTLAND PORTSMOUTH

SAU 28
PELHAM MEMORIAL
MIDDLE SCHOOL
PHASED RENOVATIONS
AND ADDITIONS

PELHAM, NEW HAMPSHIRE

Harriman Project No. 18624

Key Plan

Proj North

GRAPHIC SCALE
1 inch = 20 feet

PRICING SET
MAY 19, 2021

Rev	Date	Revision Description

PRELIMINARY
NOT FOR
CONSTRUCTION

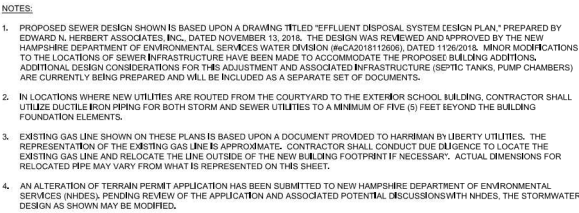
1" = 20' - 0"

PA / PE: SKF
Drawn By: SKF/HAAS

© 2021
Harriman Associates

SITE UTILITY PLAN

C40-1



PMMS Phase IV- July 2022 - August 2022

Construction Lay down Area Top Soil Removed

Temporary Gravel Access Road Construction & Food

Existing Paved area or New Pavement to Base Paving

Temporary Construction Fencing

Jersey Barriers

Underground utilities

New Additions

Phase IV Roads and Parking

Innovations

PRICING SE
MAY 19, 2021

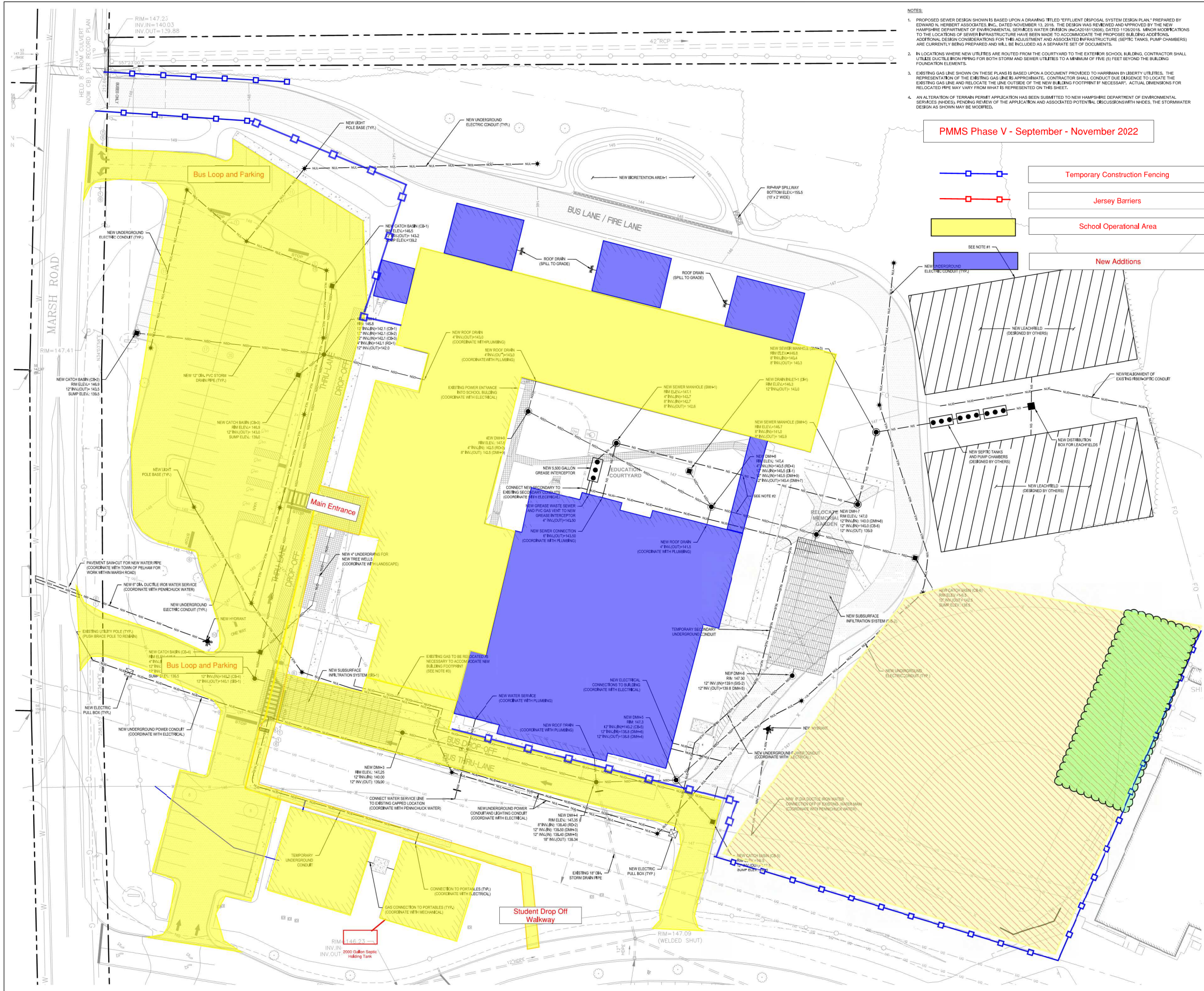
PRELIMINARY
NOT FOR
CONSTRUCTION

 $1^\circ = 20' \cdot 0''$

PA / PE: SKF © 2021
Harriman Associates

SITE UTILITY PLAN


C40-1



- NOTES:
- PROPOSED SEWER DESIGN SHOWN IS BASED UPON A DRAWING TITLED "EFFLUENT DISPOSAL SYSTEM DESIGN PLAN," PREPARED BY EDWARD N. HERBERT ASSOCIATES, INC., DATED NOVEMBER 13, 2018. THE DESIGN WAS REVIEWED AND APPROVED BY THE NEW HAMPSHIRE DEPARTMENT OF ENVIRONMENTAL SERVICES WATER DIVISION (WCA20181000), DATED 1/26/2019. MAJOR MODIFICATIONS TO THE LOCATIONS OF SEWER INFRASTRUCTURE HAVE BEEN MADE TO ACCOMMODATE THE PROPOSED BUILDING ADDITIONS. ADDITIONAL DESIGN CONSIDERATIONS FOR THIS ADJUSTMENT AND ASSOCIATED INFRASTRUCTURE (SEPTIC TANKS, PUMP CHAMBERS) ARE CURRENTLY BEING PREPARED AND WILL BE INCLUDED AS A SEPARATE SET OF DOCUMENTS.
 - IN LOCATIONS WHERE NEW UTILITIES ARE ROUTED FROM THE COURTYARD TO THE EXTERIOR SCHOOL BUILDING, CONTRACTOR SHALL UTILIZE DUCTILE IRON PIPING FOR BOTH STORM AND SEWER UTILITIES TO A MINIMUM OF FIVE (5) FEET BEYOND THE BUILDING FOUNDATION ELEMENTS.
 - EXISTING GAS LINE SHOWN ON THESE PLANS IS BASED UPON A DOCUMENT PROVIDED TO HARRIMAN BY LIBERTY UTILITIES. THE REPRESENTATION OF THE EXISTING GAS LINE IS APPROXIMATE. CONTRACTOR SHALL CONDUCT DUE DILIGENCE TO LOCATE THE EXISTING GAS LINE AND RELOCATE THE LINE OUTSIDE OF THE NEW BUILDING FOOTPRINT IF NECESSARY. ACTUAL DIMENSIONS FOR RELOCATED PIPE MAY VARY FROM WHAT IS REPRESENTED ON THIS SHEET.
 - AN ALTERNATE OF TERRAIN PERMIT APPLICATION HAS BEEN SUBMITTED TO NEW HAMPSHIRE DEPARTMENT OF ENVIRONMENTAL SERVICES (NHDES) PENDING REVIEW OF THE APPLICATION AND ASSOCIATED POTENTIAL DISCUSSIONS WITH NHDES. THE STORMWATER DESIGN AS SHOWN MAY BE MODIFIED.

PMMS Phase V - September - November 2022

- Legend:
- Temporary Construction Fencing
 - Jersey Barriers
 - School Operational Area
 - New Additions



HARRIMAN

AUBURN BOSTON PORTLAND PORTSMOUTH

SAU 28
PELHAM MEMORIAL
MIDDLE SCHOOL
PHASED RENOVATIONS
AND ADDITIONS

PELHAM, NEW HAMPSHIRE

Harriman Project No. 18624

Key Plan

Proj North

GRAPHIC SCALE

(1 inch = 20 feet)

PRICING SET

MAY 19, 2021

Rev Date Revision Description

PRELIMINARY
NOT FOR
CONSTRUCTION

1" = 20' - 0"

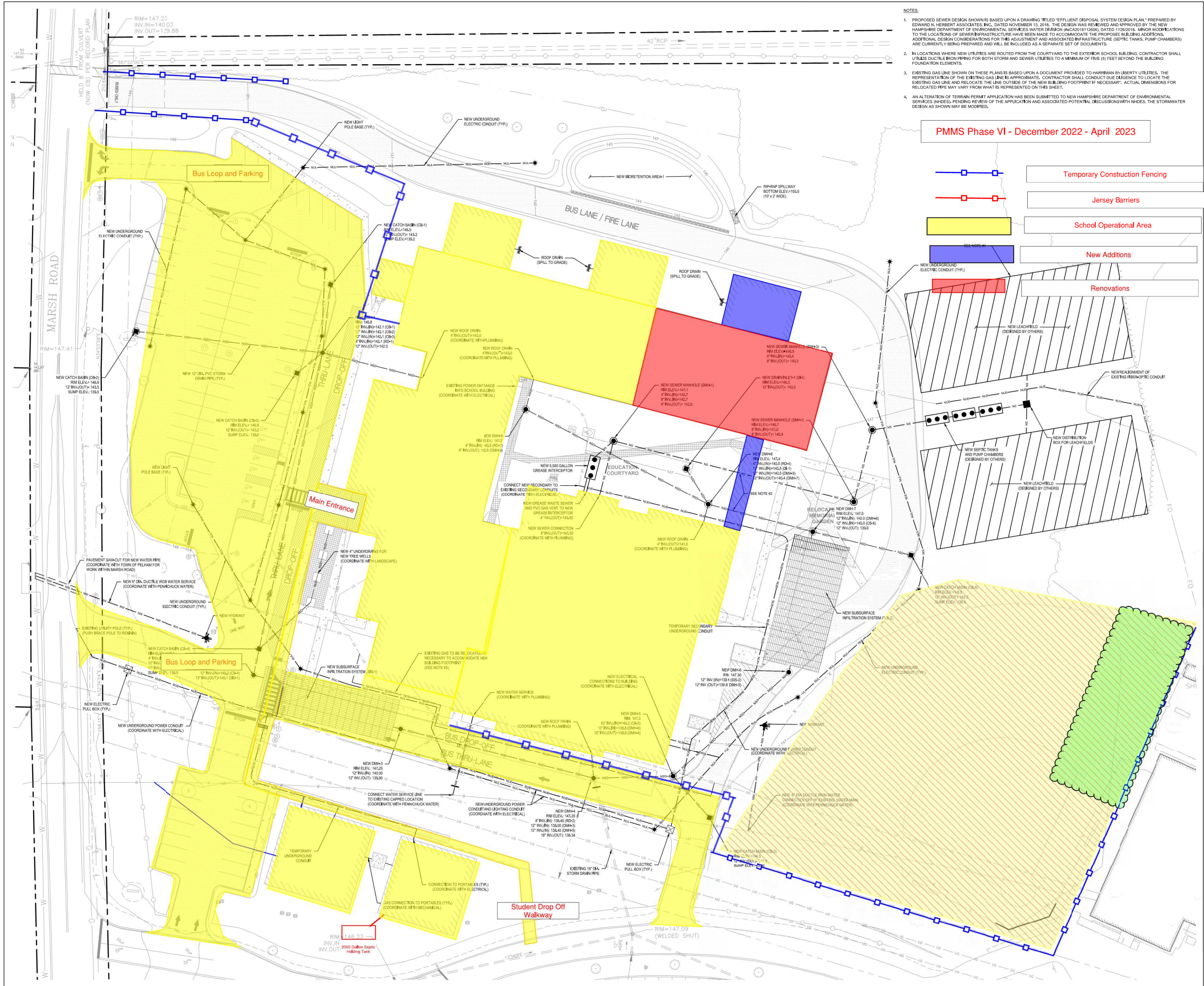
PA / PE: SKF

Drawn By: SKF/HAS

© 2021 Harriman Associates

SITE UTILITY PLAN

C40-1



- NOTES:
- PROPOSED SEWER DESIGN SHOWN IS BASED UPON A DRAWING TITLED "EFFLUENT DISPOSAL SYSTEM DESIGN PLAN," PREPARED BY EDWARD N. HERBERT ASSOCIATES, INC., DATED NOVEMBER 13, 2018. THE DESIGN WAS REVIEWED AND APPROVED BY THE NEW HAMPSHIRE DEPARTMENT OF ENVIRONMENTAL SERVICES WATER DIVISION (WCA201810006), DATED 1/26/2019. MAJOR MODIFICATIONS TO THE LOCATIONS OF SEWER INFRASTRUCTURE HAVE BEEN MADE TO ACCOMMODATE THE PROPOSED BUILDING ADDITIONS. ADDITIONAL DESIGN CONSIDERATIONS FOR THIS ADJUSTMENT AND ASSOCIATED INFRASTRUCTURE (SEPTIC TANKS, PUMP CHAMBERS) ARE CURRENTLY BEING PREPARED AND WILL BE INCLUDED AS A SEPARATE SET OF DOCUMENTS.
 - IN LOCATIONS WHERE NEW UTILITIES ARE ROUTED FROM THE COURTYARD TO THE EXISTING SCHOOL BUILDING, CONTRACTOR SHALL UTILIZE DUCTILE IRON PIPING FOR BOTH STORM AND SEWER UTILITIES TO A MINIMUM OF FIVE (5) FEET BEYOND THE BUILDING FOUNDATION ELEMENTS.
 - EXISTING GAS LINE SHOWN ON THESE PLANS IS BASED UPON A DOCUMENT PROVIDED TO HARRIMAN BY LIBERTY UTILITIES. THE REPRESENTATION OF THE EXISTING GAS LINE IS APPROXIMATE. CONTRACTOR SHALL CONDUCT DUE DILIGENCE TO LOCATE THE EXISTING GAS LINE AND RELOCATE THE LINE OUTSIDE OF THE NEW BUILDING FOOTPRINT IF NECESSARY. ACTUAL DIMENSIONS FOR RELOCATED PIPE MAY VARY FROM WHAT IS REPRESENTED ON THIS SHEET.
 - AN ALTERNATE OF TERRAIN PERMIT APPLICATION HAS BEEN SUBMITTED TO NEW HAMPSHIRE DEPARTMENT OF ENVIRONMENTAL SERVICES (NHDES) PENDING REVIEW OF THE APPLICATION AND ASSOCIATED POTENTIAL DISCUSSIONS WITH NHDES. THE STORMWATER DESIGN AS SHOWN MAY BE MODIFIED.



SAU 28
PELHAM MEMORIAL
MIDDLE SCHOOL
PHASED RENOVATIONS
AND ADDITIONS

PELHAM, NEW HAMPSHIRE

Harriman Project No. 18624

Key Plan

Proj North

GRAPHIC SCALE

(1 inch = 20 feet)

